

CLOGHNAKILTY.

REPORT upon the PROPOSED MUNICIPAL BOUNDARY of the BOROUGH of CLOGHNAKILTY.

THE Limits of the Borough of Cloghnakilty extend to a distance of one mile and a half in every direction. ANCIENT LIMITS.

The Town of Cloghnakilty is situated at the extremity of an arm of the Sea, at about two miles from the Coast. It lies in the Parish of Kilgarraff. It formerly had an extensive manufacture of Linens, which still employs about 300 hands. There is also a small trade in Cottons. Vessels of 100 tons come to a Quay at the Village of Ring, about one mile from Cloghnakilty on the Eastern side of the Harbour. DESCRIPTION OF
THE TOWN.

The Census of 1831 stated the Population at 3,807, since which time it does not appear to have increased. Population.

The County Rate for the Town of Cloghnakilty during the last year amounted to 17*l.* 9*s.* 7*d.*, being about 1*d.* in the Pound on a Valuation somewhat below the actual rental. County Rate.

There are no Local Rates. Local Rates.

The following is a description of the proposed Boundary:—

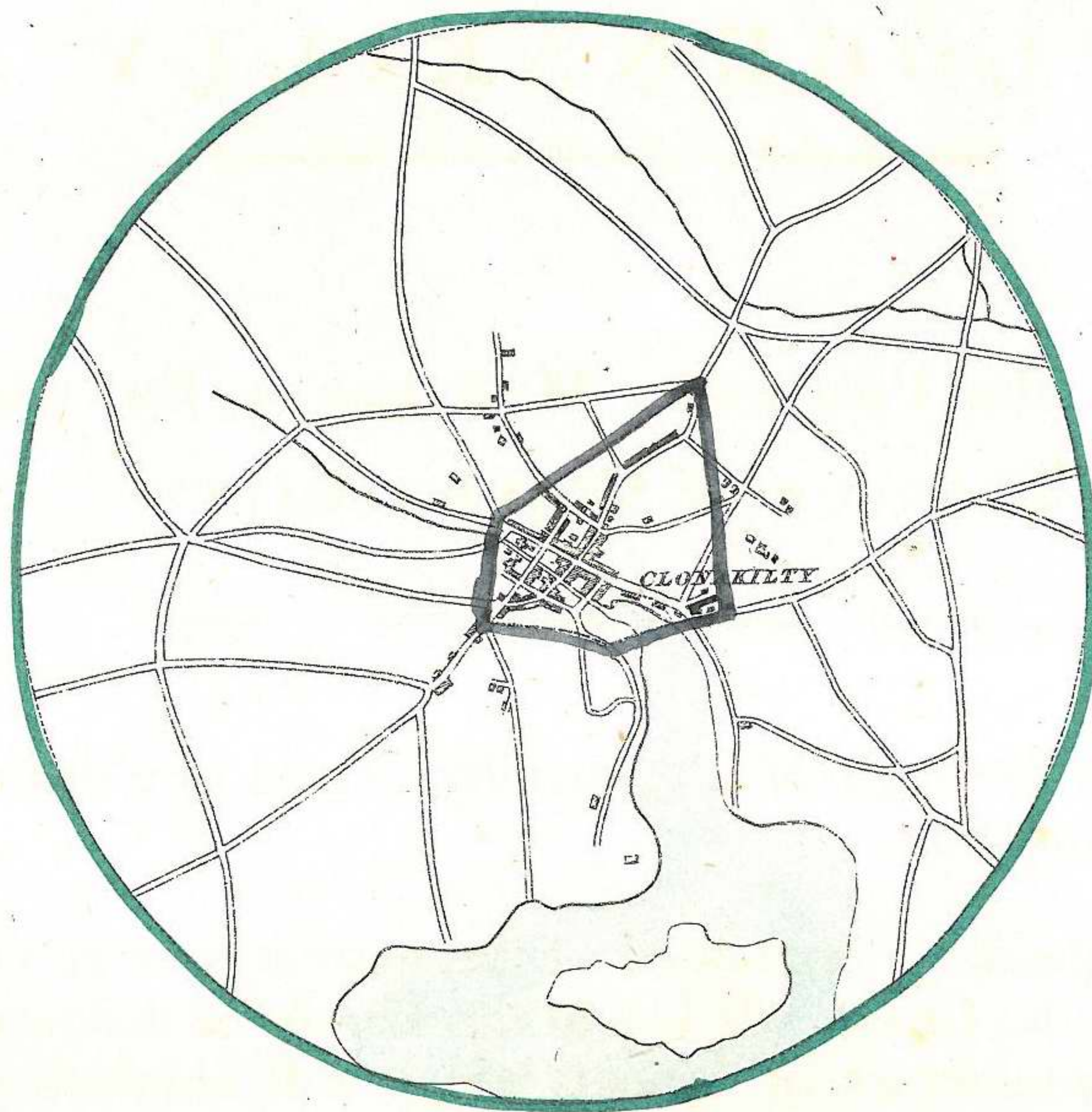
From the Point (1) on the East of the Town, where a small Brook runs into the Harbour under a small Bridge called Facheen's Bridge, and where the Road to Timoleague leaves the Road to Ring, along the Timoleague Road to the Point (2) where a small Bye-road runs from the Timoleague Road to the Bandon Road; thence along the said Bye-road to (3) where it joins the Bandon Road; thence in a straight Line North-westerly to the Point (4) where a Lane leading to a House of John Cunningham, and called the Skirragh's Lane, leaves the old Road to Bandon; thence in a straight Line across the old Chapel Lane, and across the old Kilgarraff Road to the Point (5) in the centre of the Bridge at Tobin's Mill, where the River Foilagh crosses the New Road to Ross; thence in a straight Line crossing the Bog Road to the Point (6) on the Clogheen Road, where a Road leading to Mr. Watt Kerby's House leaves the Road to Clogheen; thence in a straight Line to the Point (7) on the Youghal Strand Road, where a small Lane leading to the Fields leaves the Youghal Strand Road, and about One hundred and ten Yards from the Point where the Youghal Strand Road leaves Oliver's Lane; thence following the said Youghal Strand Road to the Point (8) at which it meets the Water Line of the Harbour; thence in a straight Line to the Point first described. PROPOSED
BOUNDARY.

James Lynn.

CLONAKILITY

From Local Survey

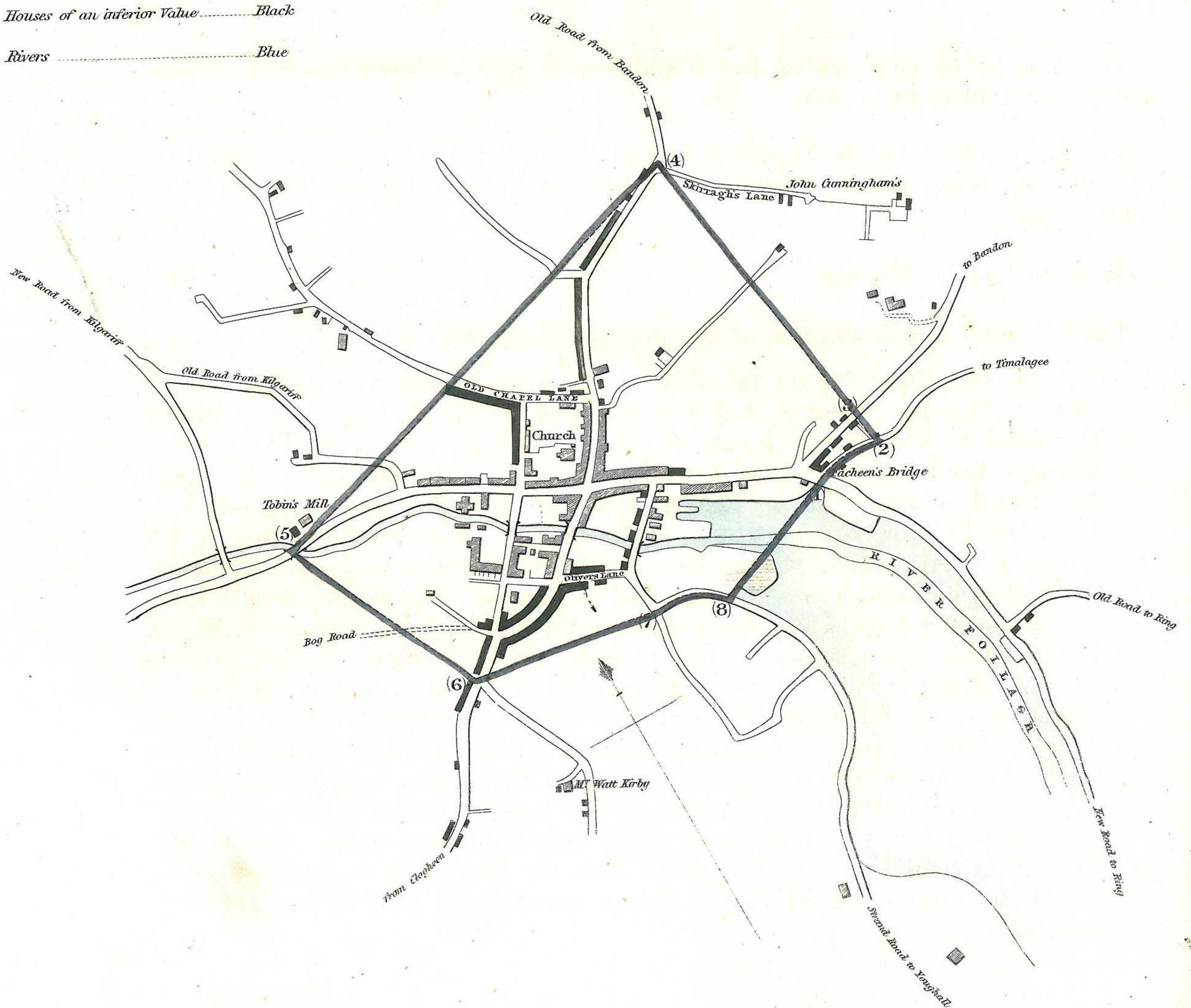
The Ancient Boundary from the Report of the Municipal Commissioners and Local Enquiry



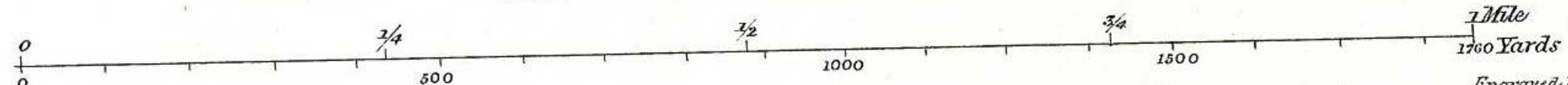
REFERENCES

Ancient Boundary *Green*
Proposed Boundary *Purple*
Houses of an inferior Value *Black*
Rivers *Blue*

Scale - One Inch to One Statute Mile



Scale—Four Inches to One Statute Mile



Drawn by C.W. Tigar & C.B. Graddock

Engraved by A. Chisholm

Printed by H. Martin.

Thos. A. Sarcom Lieut. R. Eng⁷